


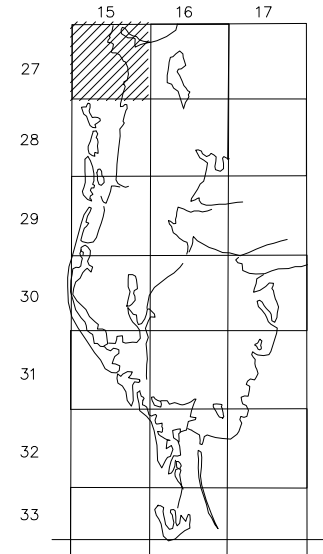
PROPERTY OWNERSHIP MAP
PINELLAS COUNTY

PAM DUBOV
PROPERTY APPRAISER

SCALE 1"= 300'
DATE OF MAP: 05/15/90



COUNTY LOCATOR



SHEET MATCH

N09-27-15	N10-27-15	N11-27-15
ST JOSEPH	S10-27-15	S11-27-15
SOUND	N15-27-15	N14-27-15

LEGEND

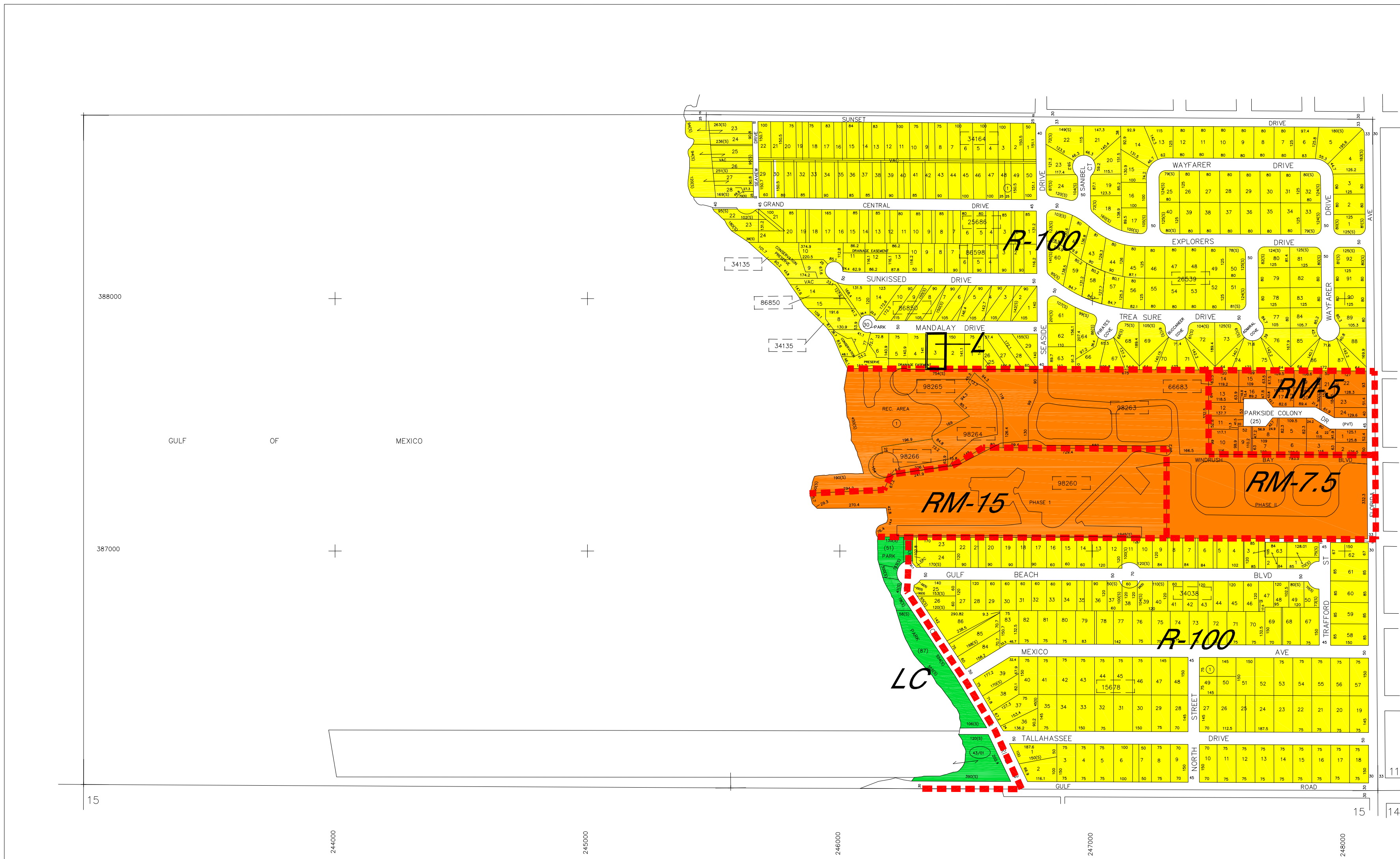
COUNTY LINE	---	AREA (FROM DEED)	10.5	Ac
CITY LIMIT LINE	---	AREA (CALCULATED)	10.5	Ac(c)
TAX DISTRICT LINE	---	DIMENSIONS (FROM DEED)	100.3	
ROAD R/W	---	DIMENSIONS (SCALED)	100(3)	
RAILROAD R/W	---	WATER		
SUB LINE	---	INTERSTATE HIGHWAY		(275)
PROPERTY LINE	---	U.S. HIGHWAY		(19)
LAND HOOK	---	STATE HIGHWAY		(60)
INTERIOR TRACT LINE OR ORIGINAL LOT LINE	---	COUNTY HIGHWAY		(1)
SUB LOT NUMBERS	---	ROADS OR STREETS		BY NAME
PARCEL NUMBER (w & #)	---	MAJOR TRANSMISSION LINES		POWER GAS OR OIL
BLOCK NUMBER	---	SECTION CORNERS	2	1
			11	12
STATE PLANE COORDINATES		ASSIGNED M & B PINELLAS FARMS/GROVES GEO-LOCATOR (BLK FIELD)	200	100
CHURCHES, SCHOOLS, CEMETERIES, AIRPORTS, GOVERNMENT LANDS ETC.			300	400
SUB NUMBER	---	OTHER ASSIGNED BLK/AOT DESIGNATOR		(3)

REVISIONS

DATE	BY	CHANGES OR ADDITIONS
10/00	PC	UPDATE/SPLIT
04/01	pc	UPDATE/SPLIT
09/01	DS	UPDATE/MISC
11/01	DS	UPDATE/COMB
06/96	JD	REDO COORD/REDRAFT SECTION
08/05	AM	LICENSE TO ENCROACH

SECTION S 1/2 10
TOWN 27 SOUTH, RANGE 15 EAST
MAP NUMBER S10-27-15

Produced by METI V2.1, Copyright (c) 1991,1992, Pinellas County, FL, Property Appraiser. All Rights reserved.
ATTENTION: Although this map file represents a reasonably high degree of accuracy and completeness, it was prepared for use in property assessment. Information on the document may be an update or an update only. It should not be used for any other purpose as an alternative to a qualified survey. Please consult a licensed professional land surveyor in any matter involving property boundaries or rights of way.



L: LICENSE TO ENCROACH (SEE PINELLAS COUNTY OFFICIAL RECORDS BOOK 13312 PAGE 638-643) (POOL WITH SCREEN ENCLOSURE) (10/27/15/34135/000/0030)

NO.	NAME	PB/ PG	NO.	NAME	PB/ PG
15678	CLARK'S, H. L. SUB * LOTS 1 TO 86	06/064	98263	WINDRUSH NORTH-I, A CONDO	81/043
25686	EL NIDO SUB	10/001	98264	WINDRUSH NORTH-II, A CONDO	86/008
26539	EXPLORERS COVE	76/070	98265	WINDRUSH NORTH III, A CONDO	89/088
34038	GULF BEACH PARK	09/147	98266	WINDRUSH NORTH IV CONDO	94/106
34135	GULF ESTATES	111/071			
34164	GULF FRONT SUB * LOTS 1 TO 50	09/127			
66683	PARKSIDE COLONY	96/095			
86598	SUN KISSED HEIGHTS	17/044			
86850	SUNNY-LAND-ON-THE-GULF	09/100			
98260	WINDRUSH BAY CONDO PHASE II	33/076 49/087			